

















Driving directions from Alicante Airport

-  Depart from airport terminal
-  Continue onto **CV-849** for 2.3 km
-  Turn right onto **CV-852** for 0.7 km
-  At the roundabout, take the second exit onto **CV-852** for 0.8 km
-  Turn right onto **Avenida de Illice N-340** for 0.8 km
-  At the roundabout, take the first exit onto **N-340** for 0.6 km
-  At the roundabout, take the third exit onto **N-340** for 0.3 km
-  At the roundabout, take the first exit
-  Bear right onto **N-338** for 1.6 km
-  Bear right onto **Slip Road (72)** for 0.1 km
-  Continue onto **Autovia del Mediterraneo E-15** for 149.3 km
-  Bear right onto **Slip Road (16\578)** for 0.7 km
-  Continue onto **Autovia Velez Rubio-Puerto Lumbreras A-91** 16.3 km
-  Continue onto **Carretera de Guadix a Velez Rubio A-92N** for <0.1 km
-  Continue onto **A-92N** for 6.7 km. Exit onto **Slip Road (112)** for 0.3 km
-  At the T Junction turn left on to (ALP 8901) **AL7101** for 4.3 km

Casa Aventura is on the left between the 37 km and 38 km roadside markers opposite the turning for La Dehesa and Los Alamicos.

Please note all distances shown are approximate